

ATTACHMENT  
RR 17, Pg 147



DocID:18797410  
Tx:4552276

RETURN TO: *EWJ*

CLERK, CITY OF TROY  
116 E. MARKET  
TROY, IL 62294

2022R11480  
STATE OF ILLINOIS  
MADISON COUNTY  
04/04/2022 09:46 AM  
DEBRA D. MING-MENDOZA  
CLERK & RECORDER  
REC FEE: 50.00  
CO STAMP FEE:  
ST STAMP FEE:  
FF FEE:  
RHSPS FEE:  
# OF PAGES: 2

*50.00 CTY*

CITY OF TROY

RESOLUTION 2022 – 13

---

A RESOLUTION OF THE CITY COUNCIL REGARDING THE ACCEPTANCE  
OF THE 2022 OFFICIAL ZONING MAP

---

ADOPTED BY THE CITY COUNCIL OF THE CITY OF TROY, ILLINOIS  
THIS 21ST DAY OF MARCH 2021

---

*WS*

**RESOLUTION OF THE CITY COUNCIL REGARDING THE  
ACCEPTANCE OF THE 2022 OFFICIAL ZONING MAP**


**Whereas**, the corporate authorities of the City of Troy shall cause to be published no later than March 31 of each year a map clearly showing the existing zoning uses, divisions, restrictions, regulations and classifications of the City of Troy for the preceding year (see 65 ILCS 5/11-13-19); and


**Whereas**, this map published by the corporate authorities shall be the Official Zoning Map; and


**Whereas**, this map supersedes all prior Official Zoning Maps and is part of the Zoning Ordinance for the City of Troy, Illinois.

**Now Therefore**, be it resolved by the City Council of the City of Troy, Illinois that the attached map is authorized and designated as the Official Zoning Map for the City of Troy and shall be retained in the Troy Municipal Building and made available to the public.

Dated this 21<sup>st</sup> day of March, 2022.

By   
David Nonn, Mayor

Attest   
Kimberly Thomas, City Clerk



ATTACHMENT  
2/17/22

2022R11480

