



DocId:8862708

Tx:4589394

2023R10736

STATE OF ILLINOIS
MADISON COUNTY
04/26/2023 09:29 AM
LINDA A. ANDREAS
CLERK & RECORDER
REC FEE: 50.00
CO STAMP FEE:
ST STAMP FEE:
FF FEE:
RHSPS FEE:
OF PAGES: 2



Prepared By
RETURN TO:

CLERK,
116 E. MARKET STREET
TROY, ILLINOIS 62294

RESOLUTION 2023 - 19

\$ 50.00 CITY

A RESOLUTION OF THE CITY OF TROY, ILLINOIS REGARDING THE
ACCEPTANCE OF THE 2023 OFFICAL ZONING MAP

ADOPTED BY THE CITY COUNCIL
OF THE CITY OF TROY, ILLINOIS
THIS 20TH DAY OF MARCH 2023



Resolution No. 2023 - 19

**RESOLUTION OF THE CITY COUNCIL REGARDING THE
ACCEPTANCE OF THE 2023 OFFICIAL ZONING MAP**


Whereas, the corporate authorities of the City of Troy shall cause to be published no later than March 31 of each year a map clearly showing the existing zoning uses, divisions, restrictions, regulations and classifications of the City of Troy for the preceding year (see 65 ILCS 5/11-13-19); and


Whereas, this map published by the corporate authorities shall be the Official Zoning Map; and


Whereas, this map supersedes all prior Official Zoning Maps and is part of the Zoning Ordinance for the City of Troy, Illinois.

Now Therefore, be it resolved by the City Council of the City of Troy, Illinois that the attached map is authorized and designated as the Official Zoning Map for the City of Troy and shall be retained in the Troy Municipal Building and made available to the public.

Dated this 20th day of March, 2023.

By 
David Nonn, Mayor



Attest 
Kimberly Thomas, City Clerk

END OF DOCUMENT

Building & Zoning Department