

**CITY OF CORRY
RESOLUTION
26-12**

A RESOLUTION ESTABLISHING A COLLABORATIVE RELATIONSHIP BETWEEN THE CITY OF CORRY AND IMPACT CORRY FOR COMMUNITY TRAIL DEVELOPMENT

WHEREAS, the City of Corry ("City") and Impact Corry previously collaborated in the development of public trail projects identified in the Corry Community Strategic Plan and the Corry Active Transportation Plan; and

WHEREAS, the City Council desires to continue and formalize that collaboration to support completion of the Route 6 to Elk Street trail corridor and related projects;

NOW, THEREFORE, BE IT RESOLVED by the City Council of the City of Corry, Erie County, Pennsylvania, as follows:

SECTION 1. COLLABORATION.

A. The City hereby establishes a collaboration relationship with Impact Corry for the planning, construction, and completion of the Route 6 to Elk Street trail segment and other trail projects identified in the Corry Community Strategic Plan and the Corry Active Transportation Plan.

B. City Council hereby authorizes the City Administrator and the City Solicitor to work with Impact Corry to develop a memorandum of understanding or cooperation agreement that outlines the scope of the collaborative relationship. The memorandum of understanding or cooperation agreement should include, at a minimum, provisions related to financial commitment, in-kind commitment, ownership, insurance requirements, general responsibilities and obligations, and maintenance responsibilities.

SECTION 2. CITY-OWNED PARCELS. The City agrees to allow protected public trails on City-owned parcels identified in **Exhibit A**, outlined in red, extending from Route 6 to just past West Irving Street, including the following parcels:

- Parcel No. (7) 10-36-24
- Parcel No. (7) 14-36-30
- Parcel No. (7) 14-35-9.01
- Parcel No. (7) 14-35-9

SECTION 3. CITY IN-KIND SUPPORT. Subject to availability of personnel, equipment, and budgetary limitations, the City may provide in-kind support for trail construction, including:

- a. Labor and equipment from the Department of Public Works for debris removal and power equipment operation;

- b. Donation of materials, including composted leaf mulch; and
- c. Labor and equipment support for concrete work, hauling and spreading of trail material, installation of benches and signage, and installation of crossing beacons and related signage.

SECTION 4. MAINTENANCE. Unless agreed upon otherwise in a memorandum of understanding or cooperation agreement, upon completion, the City shall assume responsibility for routine maintenance of the trail property.

SECTION 5. PRIOR FUNDING. The prior \$14,000 funding commitment under the original agreement has been expended on engineering costs and is not reinstated by this Resolution.

SECTION 6. LONG-TERM USE. The City shall consider appropriate legal mechanisms to help ensure that the subject properties remain available for public recreation use.


SECTION 7. POTENTIAL FINANCIAL SUPPORT. The City may consider commitments of matching funds to trail projects to assist in the success of grant applications. If such a promissory financial commitment is made, funds promised would be replaced and offset by any grant funds or donations received for the project/s between the date of the commitment and the receipt of all pending grant and donation requests for which the funds were promised.

SECTION 8. IMPACT CORRY RESPONSIBILITIES. Unless agreed upon otherwise in a memorandum of understanding or cooperation agreement Impact Corry shall be responsible for fundraising and funding for trail surface materials, site furnishings, signage, engineering, project management, and work beyond City equipment capacity.


SECTION 9. EFFECTIVE DATE. This Resolution shall take effect immediately upon adoption.

ADOPTED this 16th day of February, 2026.

ATTEST:



Laura L. Thomas, City Clerk



Jeffrey T. Fike, Mayor

EXHIBIT A

Full Address
**E Columbus Ave,
Corry, PA 16407**

Measurements
2.04 Acres


Owner
CITY OF CORRY

Zoning type
Single Family Residential

Land Use
EXEMPT VACANT

Parcel Details

Parcel ID
07010036002400



Full Address
**Elk St,
Corry, PA 16407**

Measurements
0.98 Acres

Owner
CITY OF CORRY

Zoning type
Single Family Residential

Land Use
EXEMPT VACANT

Parcel Details

Parcel ID
07014036003000



Elk St,
Corry, PA 16407

Measurements
0.42 Acres

Owner
CITY OF CORRY


Zoning type
Single Family Residential

Land Use
RES VACANT

Parcel Details

Parcel ID
07014035000901

Parcel Address



Full Address
Irving St,
Corry, PA 16407

Measurements
0.34 Acres

Owner
CITY OF CORRY

Zoning type
Single Family Residential

Land Use
EXEMPT VACANT

Parcel Details

Parcel ID
07014035000900

Parcel Address

