


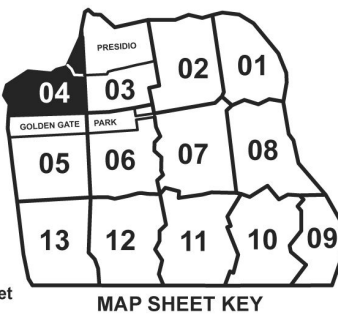
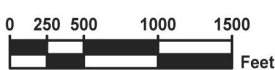


© 2006 City and County of San Francisco

**COASTAL ZONE AREA**

-  Local Coastal Zone Permit Area
-  Area Appealable to the California Coastal Commission \*
-  Jurisdiction Retained by the California Coastal Commission

\* If a parcel is bisected by the appeal area boundary, only that portion within the appeal area is subject to the California Coastal Commission.



THE ZONING MAP OF THE CITY AND COUNTY OF SAN FRANCISCO IS ESTABLISHED BY SECTIONS 105 AND 106 OF THE PLANNING CODE, A PART OF THE SAN FRANCISCO MUNICIPAL CODE. COASTAL ZONE AREAS ARE ESTABLISHED IN SECTION 330 AND FOLLOWING OF THE PLANNING CODE.

MAP INCORPORATES BOARD OF SUPERVISORS' ORDINANCES ENACTED THROUGH MAY 2006.

SHEET

**CZ04**

20060615-1